

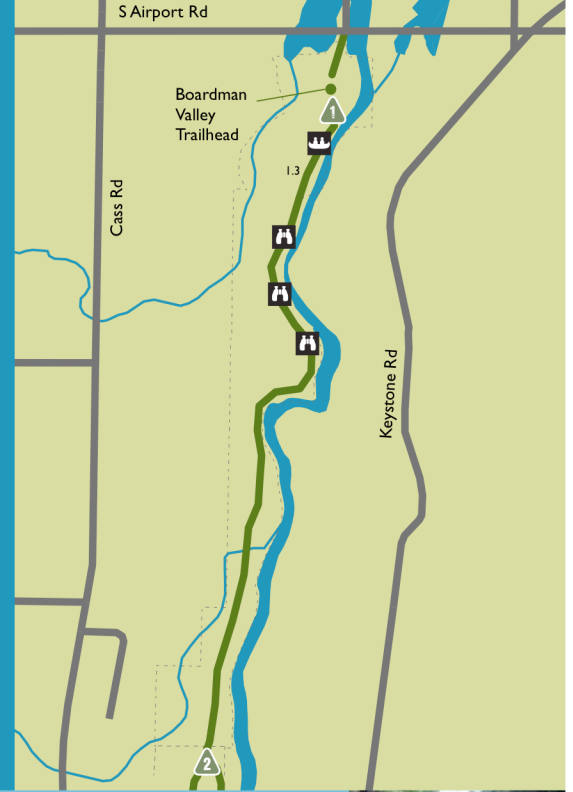
# 6 TRAILS TO EXPLORE



## KEY

- |              |                         |                         |
|--------------|-------------------------|-------------------------|
| Bridge       | Steps                   | Trailhead & Parking     |
| Boardwalk    | Scenic Overlook         | Nature Reserve Boundary |
| Canoe Launch | Trail Navigation Points | Trail                   |
|              |                         | Road                    |


# 1 BOARDMAN VALLEY TRAIL



1.3 MILES - EASY TRAIL

PARKING: South Airport Rd

Begin at the current YMCA, off South Airport Rd. This flat, meandering trail follows the river south connecting to the Fox Den Loop Trail. Enjoy old growth white cedar, broad meadows, and quiet wetlands.



# 6 LONE PINE & KEYSTONE RAPIDS



2.31 MILES - EASY & MODERATE TRAIL

PARKING: Keystone Rd

Enjoy the easy, short barrier free trail to the north. Or, head south to Oleson Bridge. Cross the bridge to the aviary-viewing overlook, or continue south to the moderate Keystone Rapids Trailhead. Across the street, you'll find the Beitner canoe/kayak launch; rustic toilet facilities are open seasonally.



# NATURAL EDUCATION RESERVE

Grand Traverse County



Sabin Pond Trail

Grand Traverse Conservation District

- 6 GORGEOUS TRAILS ALONG THE BOARDMAN RIVER
- GUIDED TOURS AVAILABLE
- OPEN YEAR-ROUND

CALL 231.941.0960 OR VISIT [NATUREISCALLING.ORG](http://NATUREISCALLING.ORG)

# TRAIL MAP

## 2 FOX DEN TRAIL



**0.6 MILES - EASY TRAIL**   
 PARKING: GTCD's Boardman River Nature Center, Cass Rd

This loop trail starts at the GTCD's Boardman River Nature Center and crosses a rustic footbridge over Jack's Creek. From there, a 900' boardwalk traverses sensitive wetlands and past fruit trees planted by early settlers.




## 3 SABIN POND TRAIL



**0.8 MILES - MODERATE TRAIL**   
 PARKING: GTCD's Boardman River Nature Center, Cass Rd

From the Nature Center, head south to view the pond on a suspended overlook. Continue south along a 500' boardwalk. Notice the changing vegetation as you head back to the Nature Center through northern hardwood forests and red and white pine stands.



## 4 BEAVER POND TRAIL



**0.7 MILES - MODERATE TRAIL**   
 PARKING: Boardman Dam, Cass Rd

From Cass Road, at the one lane bridge, head north through a beech/maple forest to a 900' boardwalk; look for the active beaver lodge! Head west to loop trail or continue North to the meadows picnic pavilion.



## 5 BOARDMAN POND TRAIL



**0.75 MILES - EASY TRAIL**   
 PARKING: Boardman Dam, Cass Rd

From Cass Road, at the one lane bridge, head south. This "out and back" trail follows the edge of Boardman Pond through shady forests. Enjoy the unique habitat provided by the pond and the forest edge.

