














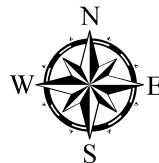
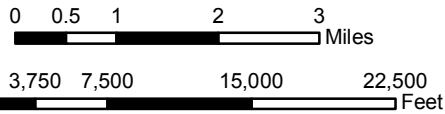


# TART Trails, Inc.

## Traverse City Area

P.O. Box 252  
 Traverse City, MI 49685  
 (231) 941-4300  
[www.traversetrails.org](http://www.traversetrails.org)

-  Roads
-  Rivers
-  Existing, Paved
-  State Trunkline
-  Lakes
-  Existing, Unpaved
-  Conservancy Land
-  Public Lands
-  Proposed
-  County Boundaries
-  Schools
-  On Street Bike Route
-  Political Boundaries
-  Restrooms
-  Parking Areas



Map Date: February 2013  
 Project: TART\_2013.mxd  
 Map Produced By:  